Ordnance Survey Ireland Licence No. EN 0006023 © Ordnance Survey Ireland/Government of Ireland.

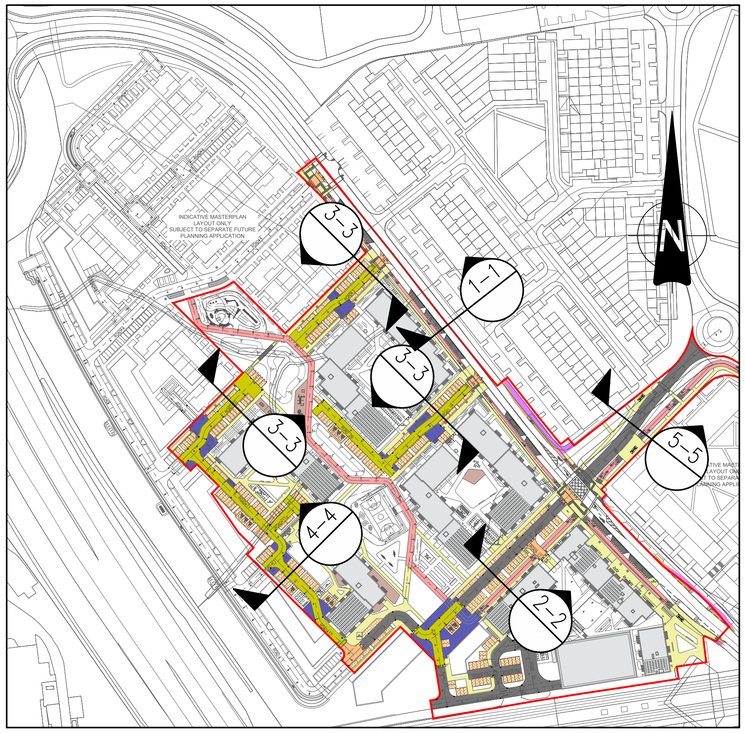

SECTION LOCATION PLAN

SCALE 1:2000

1-1 SECTION

SCALE 1:50

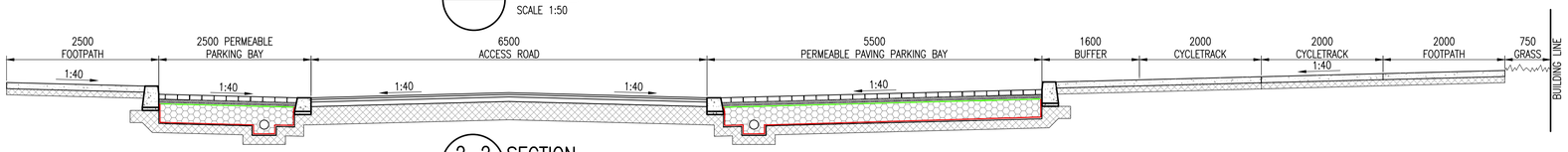

2-2 SECTION

SCALE 1:50

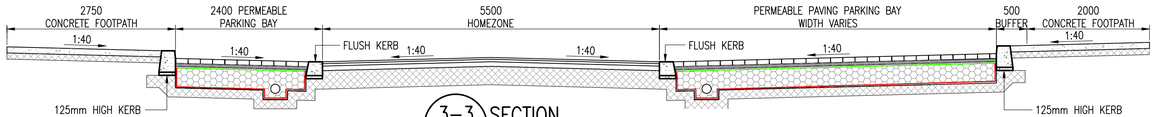

3-3 SECTION

SCALE 1:50

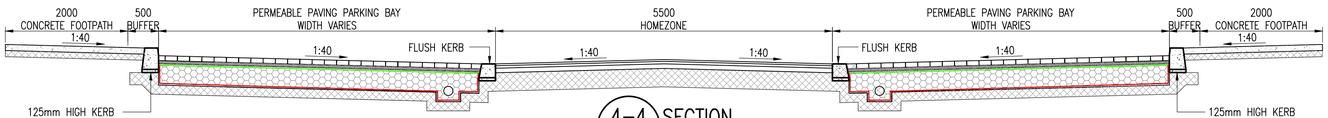

4-4 SECTION

SCALE 1:50

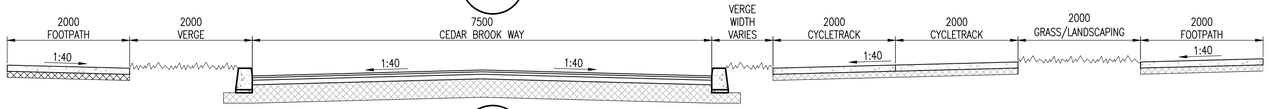

5-5 SECTION

SCALE 1:50

1:50 0 1.0 2.0 3.0 4.0 5.0m

1:1 0 10 20 30 40 50 60 70 80 90 100

This drawing should not be scaled. Dimensions to be verified on site.
Any discrepancies should be referred to the Engineer prior to work being put in hand.
This drawing is the property of Waterman Moylan Consulting Engineers Limited and is issued on the condition that it is not copied, reproduced, retained or disclosed to any unauthorized person, either wholly or in part without the consent in writing of
Waterman Moylan Consulting Engineers Limited
Block S East Point Business Park Dublin D03 H3F4 Ireland t +353 1 664 8900

NOTES:

1. DO NOT SCALE. USE FIGURED DIMENSIONS ONLY.
2. THIS DRAWING IS TO BE READ IN CONJUNCTION WITH ALL OTHER RELEVANT ARCHITECTURAL AND ENGINEERING DRAWINGS.

LEGEND

- PROPOSED BLACKTOP ROAD CONSTRUCTION
- EXISTING FOOTPATH
- PROPOSED CONCRETE FOOTPATH CONSTRUCTION
- PROPOSED BLACKTOP PEDESTRIAN/CYCLETRACK CONSTRUCTION
- PROPOSED HOMEZONE BUFF COLOURED MACADAM/ASPHALT
- PROPOSED RAISED TABLE
- PROPOSED PEDESTRIAN REFUGE
- PROPOSED PERMEABLE PAVING

Rev	Date	Description	By	Chk

Amendments

Project: CHERRY ORCHARD POINT

Title: ROAD CROSS SECTIONS

Client: LAND DEVELOPMENT AGENCY

waterman moylan

BLOCK S, EASTPOINT BUSINESS PARK, ALFIE BYRNE ROAD, DUBLIN D03 H3F4 IRELAND. Tel: (01) 664 8900
Email: info@waterman-moylan.ie www.waterman-moylan.ie

Status: PLANNING

Designed By	Approved	Waterman Ref
PJD	IW	22-010
Drawn By	**Date**	**Scales @ A1**
PJD	OCT 2023	1:50

Project - Originator - Volume - Level - Type - Role - Number: COP-WMC-PH1-00-DR-C-P105

Revision: -

Drawing Location: M:\Projects\2022\2-010 Cherry Orchard - Sites 4 & 5 - CASD\Drawings\Waterman Moylan\Civil\Planning\Autocad Drawings\22-010-P105 Road Cross Sections.dwg
Date: Oct 26, 2023 - 21:1pm